


























Appendix B - Townscape Features Analysis

	Protected Trees (TPO)
	Protected collections of trees or woodlands (TPO)
	Trees that make an important contribution to the character of the area
	Vista A narrow or enclosed view, such as down a street or avenue
	View Broad View / Panorama
	Terminated View / Vista View along a street etc 'stopped' by a building or landmark
	Glimpse e.g. down an alleyway or through a gateway
	Deflected View The eye is lead round a bend, inviting exploration
	Space Leak The townscape falls apart / begins to disintegrate
	Intrusive Space Innappropriate scale, materials etc.
	Positive Space
	Area of Special Sense of Place
	Pivotal Corner Defining / framing spaces acting as a hinge between spaces
	Important Gateway into Area A significant or memorable entry point into an area
	Significant Roofscape A complex combination of roof shapes, chimneys, dormers etc
	Pinch Point Street 'funnels' to a 'gateway' to another space
	Skyline Interest
	Major Landmark, Building or Feature
	Locally important Landmark or Feature
	Significant building in a Street etc.
	Nodal Point Place of congregation & / or crossing of busy pedestrian routes
	Area defined by Noise
	Area defined by Quiet
	Disorientation Lack of legibility in Townscape
	Conservation Area Boundary

Note: All other features in line with Ordnance Survey Datum