

WESTMORLAND AND FURNESS COUNCIL (VARIOUS ROADS, SOUTH LAKELAND AREA) (CONSOLIDATION AND PROVISION OF SPEED LIMITS)
(ORDER 2024) VARIATION ORDER NO. 3 20><

1. Westmorland and Furness Council hereby give notice that it proposes to make the above Order under Sections 1(1) and 2(1) to (4), 32, 35, 35A, 47, 49 and 64 of the Road Traffic Regulation Act 1984.
2. The effect of the proposed Order will be to: -
 - i) Introduce 20 miles per hour speed limits on various roads in the following areas:-
 - i. Barbon
 - ii. Cartmel
 - iii. Greenodd and Penny Bridge
 - iv. Heversham
 - v. Ings
 - vi. Kendal
 - vii. Levens
 - viii. Milnthorpe
 - ix. Satterthwaite
 - ii) Extend the existing 20 miles per hour speed limits on various roads in Levens
 - iii) Remove the 30 miles per hour speed limit from various roads, or sections of road, in Penny Bridge, Levens, and Satterthwaite.
 - iv) Introduce 30 miles per hour speed limits on various roads, or sections of road, in Cartmel, Penny Bridge, and Satterthwaite.

PLEASE REFER TO THE DOCUMENTS ON DEPOSIT AND ON THE COUNCIL'S WEB-SITE FOR FULL DETAILS.

3. Full details of the proposed Order, together with plans showing the lengths of road concerned, and a statement of the Council's reasons for proposing to make the Order, may be: -
 - (i) viewed on the Council's website using the following link: -;
<https://www.westmorlandandfurness.gov.uk/parking-streets-and-transport/streets-roads-and-pavements/road-maintenance-closures-and-improvements/proposed-traffic-regulation-orders-tros>
 - (ii) on deposit at Grange Library, Grange Fell Road, Grange over Sands, LA11 6BQ; Kendal Library, Stricklandgate, Kendal, LA9 4PY; Ulverston Library, The Coro, County Square, Ulverston, LA12 7LZ; and Windermere Library, Ellerthwaite Road, Windermere, LA23 2AJ.
 - (iii) at the offices of the undersigned; and
 - (iv) may otherwise be obtained by emailing
20mph@westmorlandandfurness.gov.uk
4. If you wish to comment or make representations in relation to the proposals, you should write to the Road Safety Team, South Lakeland House, Lowther Street, Kendal, LA9 4DQ or by email to 20mph@westmorlandandfurness.gov.uk by **11 December 2025, marking your correspondence with reference 20mph/2025/Stat.Con/South Lakeland**

Chief Legal Officer, Westmorland and Furness, South Lakeland House, Lowther Street, Kendal, LA9 4DQ

Dated 20 November 2025

**WESTMORLAND AND FURNESS COUNCIL (VARIOUS ROADS, SOUTH
LAKELAND AREA) (CONSOLIDATION AND PROVISION OF SPEED LIMITS)
(ORDER 2024) VARIATION ORDER NO. 3 202><**

Statement of Reasons

Following requests from Town and Parish Councils, the local Council Members, and initial consultations in relation to speeding traffic, Westmorland and Furness Officers have undertaken the relevant assessments in line with the Department for Transport “Setting Local Speed Limits” guidance. Officers found that further improvements can be made to speed limits within the local area to improve road safety, and proposes to: -

1. Introduce 20 miles per hour speed limits on various roads at the following locations: -
 - a. Barbon
 - b. Cartmel
 - c. Greenodd and Penny Bridge
 - d. Heversham
 - e. Ings
 - f. Kendal
 - g. Levens
 - h. Milnthorpe
 - i. Satterthwaite
2. Extend the existing 20 miles per hour speed limits on various roads in Levens.
3. Remove the 30 miles per hour speed limit from various roads, or sections of road, in Penny Bridge, Levens, and Satterthwaite.
4. Introduce 30 miles per hour speed limits on various roads, or sections of road, in Cartmel, Penny Bridge and Satterthwaite.

Therefore, Westmorland and Furness Council proposes to make the above order in discharge of its duty under Section 122 of the Road Traffic Regulation Act 1984, 'to secure the expeditious, convenient and safe movement of vehicular and other traffic (including pedestrians)' and considers that it is expedient to make the above order for the following reasons set out in Section 1(1) Road Traffic Regulation Act 1984:

(a) for avoiding danger to persons or other traffic using the road or any other road or for preventing the likelihood of any such danger arising,

(f) for preserving or improving the amenities of the area through which the road runs.

**WESTMORLAND AND FURNESS COUNCIL (VARIOUS ROADS, SOUTH LAKELAND
AREA) (CONSOLIDATION AND PROVISION OF SPEED LIMITS)
(ORDER 2024) VARIATION ORDER No. 3 20><**

Westmorland and Furness Council, in exercise of its powers under Sections 82, 83 and 84 to the Road Traffic Regulation Act 1984 ("the Act") and of all other enabling powers and after consultation with the Chief Officer of Police, in accordance with Part III of Schedule 9 to the Act, hereby makes the following Order:-

1. Commencement and Citation

- a. This Order shall come into operation on >< 20>< and may be cited as the Westmorland and Furness Council (Various Roads, South Lakeland Area) (Consolidation and Provision of Speed Limits) (Order 2024) Variation Order No. 2 202x.
- b. In this Order, the expression 'the 2024 Order' means the Westmorland and Furness Council (Various Roads, South Lakeland Area) (Consolidation and Provision of Speed Limits) Order 2024.
- c. The provisions of any other Order, Byelaw or enactment relating to the speed restrictions on the lengths of road specified in the Schedules hereto and not specifically referred to in this Order are hereby revoked and the provisions of this Order shall prevail for all purposes.
- d. The Interpretation Act 1978 shall apply for the interpretation of this Order as it applies for the interpretation of an Act of Parliament.
- e. No speed limit imposed by this Order applies to vehicles falling within regulation 3(4) of the Road Traffic Exemptions (Special Forces) (Variation and Amendment) Regulations 2011 when used in accordance with regulation 3(5) of those Regulations.
- f. In accordance with Section 87 of the Act, no speed limit imposed by this Order shall apply to any vehicle on an occasion when it is being used for fire brigade, ambulance or police purposes, if the observance of that speed limit would be likely to hinder the use of the vehicle for the purpose for which it is being used on that occasion.

2. Revocations

The provisions of the 2024 Order are hereby revoked as specified in Schedule 1 to this Order.

3. Speed Limits Insertions to the 2024 Order

- a. Lengths of road subject to 20mph speed limit
Schedule 1 of the 2024 Order is hereby varied by the insertion of the items, in the appropriate place, as set out in Schedule 2 to this Order.
- b. Lengths of road subject to 30mph speed limit
Schedule 2 of the 2024 Order is hereby varied by the insertion of the items, in the appropriate place, as set out in Schedule 3 to this Order.

Dated the >< of ><

THE COMMON SEAL of)
WESTMORLAND AND FURNESS COUNCIL)
was hereunto affixed in)
the presence of: -)

Authorised Signatory

REVOCATIONS

SCHEDULE 1

1) The following provisions are hereby revoked as at the date of this Order:

a) Schedule 1 – Lengths of road subject to 20mph speed limit

TOWN / VILLAGE	ROAD	EXTENT OF RESTRICTION
Levens	Church Road C5059	From its junction with Levens Lane (C5059) westwards for a distance of approximately 157m
	Levens Lane C5059	From a point approximately 21m north of the centre of its junction with Church Road (C5059) to a point approximately 72m north of the said junction

b) Schedule 2 - Lengths of road subject to 30 mph Speed Limit

TOWN / VILLAGE	ROAD	EXTENT OF RESTRICTION
Penny Bridge	C5022	From a point 78m south of its junction with High Garth (U5111) southwards for a distance of 192m.
Levens	C5059 Levens - Brigsteer Road	(1) From the north side of its junction with the C5076/U5617 southwards through Levens village to a point approximately 21 metres north of the centre of its junction with Church Road (2) From a point 72m south of the centre of its junction with Church Road southwards for a distance of approximately 281m
	C5059 Church Road	From a point 157m west of the centre of its junction with the C5059 (Levens - Brigsteer Road) near Levens Primary School south-westwards and southwards to a point approximately 73 metres south of the centre of its junction with the southern-most junction of the U5615.
	C5076 Whitegate	From its southern-most junction with the C5059 northwards to the east side of its junction with its northern link.
	C5076 (Northern Link)	From its junction with the C5059/U5617 south-eastwards to its junction with Whitegate
	U5617/ U5615	(a) From its northern junction with the C5059/C5076 northwards then southwards through Cinderbarrow and Cotes past Spout House Farm to The Institute.

(b) The length known as Underhill from South View to its junction with the C5059 at the Hare and Hounds Hotel.

(c) The length known as Lowgate from The Institute to the Hare and Hounds Hotel.

U5616 Lord's Plain Causeway	From the centre of its junction with the U5615 westwards for a distance of approximately 125 metres.
-----------------------------	--

U5614	From the centre of its junction with the U5615 westwards for a distance of approximately 51 metres
-------	--

U5618 Hyning Court	Its entire length
--------------------	-------------------

U5618 Beathwaite Close	Its entire length
------------------------	-------------------

U5471 Greengate Crescent	Its entire length
--------------------------	-------------------

U5471 Greengate	Its entire length
-----------------	-------------------

U5619 Main Street	Its entire length
-------------------	-------------------

U5439 Vicarage Road	Its entire length
---------------------	-------------------

U5620 The Green	Its entire length
-----------------	-------------------

All other classified and unclassified roads in the village of Levens not listed above, which are publicly maintained highways.

Satterthwaite	C5022	From a point 199m north of the centre of its junction with Bridleway 566006 to a point 160m north of the centre of its junction with the U5052, a distance along the C5022 of approximately 639m.
	U5054	For its full surfaced length
	U5055	For its full surfaced length

INSERTIONS

SCHEDULE 2 **Lengths of road subject to 20 mph Speed Limit**

PARISH	TOWN / ROAD	EXTENTS
Barbon	Barbon	
	C5082 – C5083 & U5391 Barbon to Gawthrop	From a point 182m in a north-easterly direction from the centre of its junction with A683, eastwards to a point 11m south-east of its junction with the road known as Access Road to Barbon Manor
	C5082 Beckgate & High Road	From its junction with C5082 Fernleigh to a point 100m south of its junction with U5384 Ellerigg
	C5083	From a point 10m south-west of its junction with U5392, in a north-easterly direction up to its junction (both east and west legs) of C5083 (105) Barbon to Gawthrop
	U5392 Barnrigg	Its entire length
	U5392 Ashmeadow Cottage to Old Kin cottage	Its entire length
	U5392	In its entirety
Egton with Newland, Mansriggs and Osmotherly Parish	Greenodd & Penny Bridge	
	C5022 – Hill Rise, Bankside and Oak Vale	From its junction with the A5092 extending in a southerly direction to a point 139m south of its junction with U5111 High Garth
	U5110	In its entirety
	U5111	In its entirety
	U5962	In its entirety
	A5092 spur roads – Greenodd village	From its eastern junction with the A5092, extending in a south westerly, then northerly direction to its western junction with the A5092
Heversham	Heversham	
	C5072	From a point 96m north of its junction with U5338 to its junction with A6 Princes Way
	C5073 Woodhouse Lane	From its junction with C5072 to a point 50m east of centre of Woodhouse Railway Bridge number 18
	U5337 Moss Side Rd	From its junction with A6 to its junction with C5072
	U5338	From its junction with the A6 to its junction with C5072

U5339	In its entirety
U5340	In its entirety
U5341 Mabin Hall Lane	From its junction with C5072 in an easterly direction for 140m
U5343 Park House Drive & Dugg Hill	In its entirety

Kendal Town

Kendal

A5284 - including Windermere Road and Stricklandgate	From its junction with A6 Sandes Avenue, to its junction with U955 Green Hill
A6 – including Shap Road, Longpool, Station Road, Sandes Avenue, and Blackhall Road	From a point 32m south of its junction with U894 Vine Road, to a point at its junction with the A65 New Road.
A6 – including Highgate, Kirkland and Milnthorpe Road	From its junction with A65 Lowther Street, extending in a southerly, to a point 66m south of its junction with U900 Wattsfield Road
A6 – including Romney Road and Burton Road	From its junction with A6 Milnthorpe Road to a point 20m east of its junction with A65 Lound Road
A65 – including Wildman Street, Stramongate, New Road, and Lowther Street	From its junction with the A6 Longpool, extending in a south-westerly direction to its junction the A6 Highgate.
A65 Aynam Road	From its junction with the A65 New Road, extending in a southerly direction to its junction with A6 Romney Road
A684 Ann Street	From its junction with the A6 Longpool to its junction with the A684 Castle Street
A684 – including Castle Street, and Sedbergh Road	From its junction with A65 (Stramongate / Wildman St), extending in an easterly, then southeasterly direction to a point 16m west of its junction with U673 Beech Close
A685 - Appleby Road	From its junction with the A6 Longpool, extending in a northeasterly direction to a point approximately 100m southwest of its junction with the C5012
C5048 – including Allhallows Lane, Beast Banks, and Greenside	From its junction with A66 Highgate to a point 117m west of its junction with U664 Bankfield Road
C5058 Kentrigg Road	From its junction with A5284 Stricklandgate, extending in a northerly direction to a point approximately 171m from its junction with U762 Horncop Lane
C5062 Brigsteer Road	From its junction with C5048, extending in a south-westerly direction to a point 157m west of its junction with U883 Stainbank Road
C5066 Sedbergh Road	From its junction with the A684 Sedbergh Road, extending in an easterly direction for a distance of 480m.

C5071 Natland Road	From its junction with the A6 Romney Road, extending in a southerly direction to a point approximately 40m south of its junction with the U5624 Natland Mill Beck Lane
U514 Linnet Grove	In its entirety
U5624 Natland Mill Beck Lane	In its entirety
U5877 Aldercroft and Cedar Grove	In its entirety
U5879 Kirkbie Green	In its entirety
U5888 Cherry Tree Crescent	In its entirety
U5891 Archers Meadows	In its entirety
U5892 Parkside Meadow	In its entirety
U5899 Esthwaite Green	In its entirety
U5913 Valley Drive	In its entirety
U5915 Teal Beck	In its entirety
U5917 Fulmar Drive	In its entirety
U5925 Drysalters Yard	In its entirety
U5933 Briarigg Road	In its entirety
U5934 Bramble Close	In its entirety
U5935 Hawthorn Gardens	In its entirety
U5936 Blackthorn Close	In its entirety
U5937 Laurel Gardens	In its entirety
U5938 Whinlatter Drive	In its entirety
U5939 Blencathra Gardens	In its entirety
U5940 Hardknott Gardens	In its entirety
U5942 Kirkstone Close	In its entirety
U5951 Earle Court	In its entirety
U5959 Drovers Drive	In its entirety
U5963 Beechnut Road	In its entirety
U5964 Wintergreen Lane	In its entirety
U5965 Wintergreen Close	In its entirety
U5966 Redwood Drive	In its entirety
U5971 High Cragg Close	In its entirety
U5972 Low Cragg Close	In its entirety
U656 Applerigg	In its entirety
U658 Ashleigh Road	In its entirety
U664 Bankfield Road	In its entirety
U665 Barn Holme	In its entirety
U669	In its entirety
U670 Beezon Road	In its entirety
U671 Bellingham Road	In its entirety
U672 Belmont	In its entirety
U673 Beech Close	In its entirety
U674 Birchwood Close	In its entirety
U677 Bowland Drive	In its entirety
U680 Broad Ing	In its entirety

U681 Broad Ing Crescent	In its entirety
U684 Busher Walk	In its entirety as publicly maintained road
U687 Canal Head North	In its entirety
U688 Canal Head South	In its entirety
U691 Caroline Street	In its entirety
U697 Castle Garth	In its entirety
U699 Castle Green Close	In its entirety
U702 Castle Crescent	In its entirety
U710 Chambers Close	In its entirety
U717 Collin Hill and Michaelson Road	In its entirety
U718 Collin Close	In its entirety
U719 Collinfield	In its entirety
U721 Colin Road	In its entirety
U722 Coniston Drive	In its entirety
U723 Copperfield Lane	In its entirety
U727 Cross Street	In its entirety
U728 Dale Avenue	In its entirety
U729 Dalton Road	In its entirety
U730 Dockray Hall Road	In its entirety
U731 Dunmail Drive	In its entirety
U732 Eastgate	In its entirety
U733 East View	In its entirety
U734 Echo Bank	In its entirety
U736 Empsom Road	In its entirety
U741 Finlay Close	In its entirety
U742 Finlay Drive	In its entirety
U743 Ford Terrace	In its entirety
U745 Fowl Ing Lane	In its entirety
U746 Gandy Street	In its entirety
U747 Garburn Road	In its entirety
U748 Garden Road	In its entirety
U749 Gallowbarrow	In its entirety
U754 Ghyll Side	In its entirety
U755 Gillinggate	In its entirety
U759 Grasmere Crescent	In its entirety
U762 – including Green Road and Horncop Lane	In its entirety
U763 Grizedale Avenue	In its entirety
U764 Haliburton Avenue	In its entirety
U766 Hartside Road	In its entirety
U767 Hawesmead Avenue End and Hawesmead Drive	In its entirety
U770 Hayfell Avenue	In its entirety
U771 Helme Close	In its entirety
U772 Helme Drive	In its entirety
U773 Hayfell Rise	In its entirety

U774 Helsington Road	In its entirety
U775 Heron Hill	In its entirety
U788 Howard Street	In its entirety
U790 Jenkin Rise	In its entirety
U791 Kendal Green	In its entirety
U794 Kentmere Brow	In its entirety
U797 Kent Street	In its entirety
U802 Langdale Crescent	In its entirety
U803 Little Aynam	In its entirety
U804 Long Close	In its entirety
U805 Loughrigg Avenue	In its entirety
U806 Levens Close	In its entirety
U807 Lound Street	In its entirety
U814 Maude Street	In its entirety
U815 Meadow Road	In its entirety
U823 Murley Moss	In its entirety
U827 Northgate	In its entirety
U831 – including Castle Rise and Parkside Road	From its junction with A65 extending in an easterly direction to a point 45m east of its junction with U927 Larch Grove
U834 Parr Street	In its entirety
U836 Pembroke Court	In its entirety
U837 – including Calder Drive and Peat Road	In its entirety
U841 Queen Katherine Street	In its entirety
U846 River Bank Road	In its entirety
U849 Romney Avenue	In its entirety
U850 – including Lowther Park and Rusland Park	In its entirety
U854 Rydal Mount	In its entirety
U855 Sandgate	In its entirety
U856 Sandylands Road	In its entirety
U857 Sedgwick Court	In its entirety
U860 Sedbergh Drive	In its entirety
U861 Silverdale Drive	In its entirety
U873 Thorney Hills	In its entirety
U874 Stonecross Green	In its entirety
U875 Stonecross Road	In its entirety
U876 Stonecross Gardens	In its entirety
U879 Tarn Close	In its entirety
U880 Thornleigh Road	In its entirety
U883 – Alderwood, Applewood, Brackenwood, Briarwood, Greenwood, Hazelwood, Heath Close, Maple Drive, Oakwood, Stainbank Road, Underwood	In its entirety

U885 Underley Avenue	In its entirety
U887 Underley Road	In its entirety
U888 Union Street	In its entirety
U894 Vine Road	In its entirety
U898 Wattsfield Avenue	In its entirety
U900 Romney Gardens, Wattsfield Lane and Wattsfield Road	In its entirety
U905 Whinfell Drive	In its entirety
U906 White Stiles	In its entirety
U907 Whitbarrow Close	In its entirety
U908 Wilson Street	In its entirety
U912 Wordsworth Avenue	In its entirety
U917 Blea Tarn Road	In its entirety
U919 Buttermere Drive	In its entirety
U920 - Hayclose Crescent, Hayclose Road, Howe Gardens, and Howe Bank Close	In its entirety
U921 Holister Drive	In its entirety
U923 - Kendal Parks Crescent and Kendal Parks Road	In its entirety
U925 Kentwood Road	In its entirety
U927 - including Larch Grove and Willow Drive	In its entirety
U928 - including Birkbeck Close, Bluebell Close, Curson Rise, Esthwaite Avenue, Lansdown Close, Lingmoor Rise, Littlebeck, Mayfield Drive, Valley Drive & Spurs, and Yealand Drive	In its entirety
U930 Mint Dale	In its entirety
U931 - including Mint Close and Mintsfleet Road	In its entirety
U932 Mintsfleet Road North	In its entirety
U934 – including Oak Tree Road and Rowan Tree Crescent	In its entirety
U937 Sawmill Close	In its entirety
U939 – including Esthwaite Avenue and Silver Howe Close	In its entirety
U940 Wray Crescent	In its entirety
U941 – including Beckside and Crummock Drive	In its entirety

U953 Kent Park Avenue	In its entirety
U955 Green Hill	In its entirety
U957 Scafell Drive	In its entirety
U958 Derwent Drive	In its entirety
U959 Rosemede Avenue	In its entirety
U960 Rydal Road	In its entirety
U963 Back Finkle Street	In its entirety
U966 Back Highgate / Dowker's Lane	In its entirety

Levens Parish

Levens

C5059 Brigsteer Road and Levens Lane	From the north side of its junction with the U5617 extending in a southerly, then south-easterly direction through Levens village to a point approximately 352m south of its junction with C5059 Church Road
C5059 Church Road	From its junction with C5059 Levens Lane, extending in a south-westerly direction to a point approximately 73 metres south of its southern junction with the U5615 Lowgate.
C5076 Whitegate	From its southern-most junction with the C5059 Brigsteer Road, extending in a northerly direction to a point the east side of its junction with the C5076 (northern link road).
C5076 (northern link road)	From its junction with the C5059 Brigsteer Road, extending in a southeasterly direction to its junction with C5076 Whitegate
U5617	From its junction with the C5059 Brigsteer Road, to its junction with the U5615
U5616	From its junction with the U5615 extending in a westerly direction for a distance of approximately 125 metres.
U5614 Old Road	From the centre of its junction with the U5615 Lowgate, extending in a westerly direction for a distance of approximately 51 metres
U5516	Its entire length
U5615 – including Lowgate, Hutton Lane and Under Hill	Its entire length
U5618 Hyning Court	Its entire length
U5618 Beathwaite Close	Its entire length
U5471 - including Greengate, and Greengate Crescent	Its entire length
U5619 Main Street	Its entire length
U5439 Vicarage Road	Its entire length
U5620 The Green	Its entire length
U5872	Its entire length
U5887	Its entire length

U5956 – including Meadow Wood	Its entire length
U5930 Nethercroft	Its entire length

Lower Allithwaite

Cartmel

C5040 – Park View, The Square, and Cross Road	From a point 80m south of its junction with U5178 Greenbanks Lane extending in a southerly direction to a point 222m south of junction with C5041
C5041 – including Headless Cross and Aynsome Road	From a point 172m north of its junction with U5175 Priest Lane to a point 235m south of its junction with C5040 Cross Road
C5042 – Hags Lane and The Causeway	From a point 308m east of its junction with U5175 Town End Meadow, extending in a westerly direction to its junction with C5040 The Square
U5175 Town End Meadow	In its entirety
U5175 Priest Lane	In its entirety
U5175 Barn Garth	In its entirety
U5176	In its entirety
U5177 Ford Road	In its entirety
U5868 Orchard Close	In its entirety

Milnthorpe

Milnthorpe

A6 Church Street	From a point 70m south of centre of its junction with U5904 Dallam Chase, extending in a southerly direction to a point 30m north of its junction with U5353 Candle Lane
B5282 Park Road	From its junction with the A6, extending in a westerly direction, to a point approximately 52m southwest of the centre of its junction with Grisleymires Lane (U5351)
B6384 Main Street	From its junction with the A6, extending in an easterly direction, to a point 38m east of its junction with the U5908 Beech Close
U5343 Haverflatts Lane	From its junction with B6384 Main Street to a point 25m north-east of its junction with the unadopted road known as Summerville Road
U5348 – including Windy Hill and Harmony Hill	In its entirety
U5350 – including Ryley Field Road and Wyndsore Avenue	In its entirety
U5353 – including The Square and Candle Lane	In its entirety
U5354 - including Firs Close & Firs Road	In its entirety

	U5865 Bela Forge	In its entirety
	U5908 Beech Close	In its entirety
Staveley with Ings		
	Ings	
	U5259	In its entirety as adopted highway
	U5322	From its junction with U5323 extending in a southerly direction for a distance of 236m
	U5323	In its entirety
Satterthwaite		
	Satterthwaite	
	C5022	From a point 182m south of its junction with U5055, extending in a northerly direction to a point 227m north of its junction with U5054
	U5054	In its entirety as a paved surface
	U5055	In its entirety as a paved surface

SCHEDULE 3

Lengths of road subject to 30 mph Speed Limit

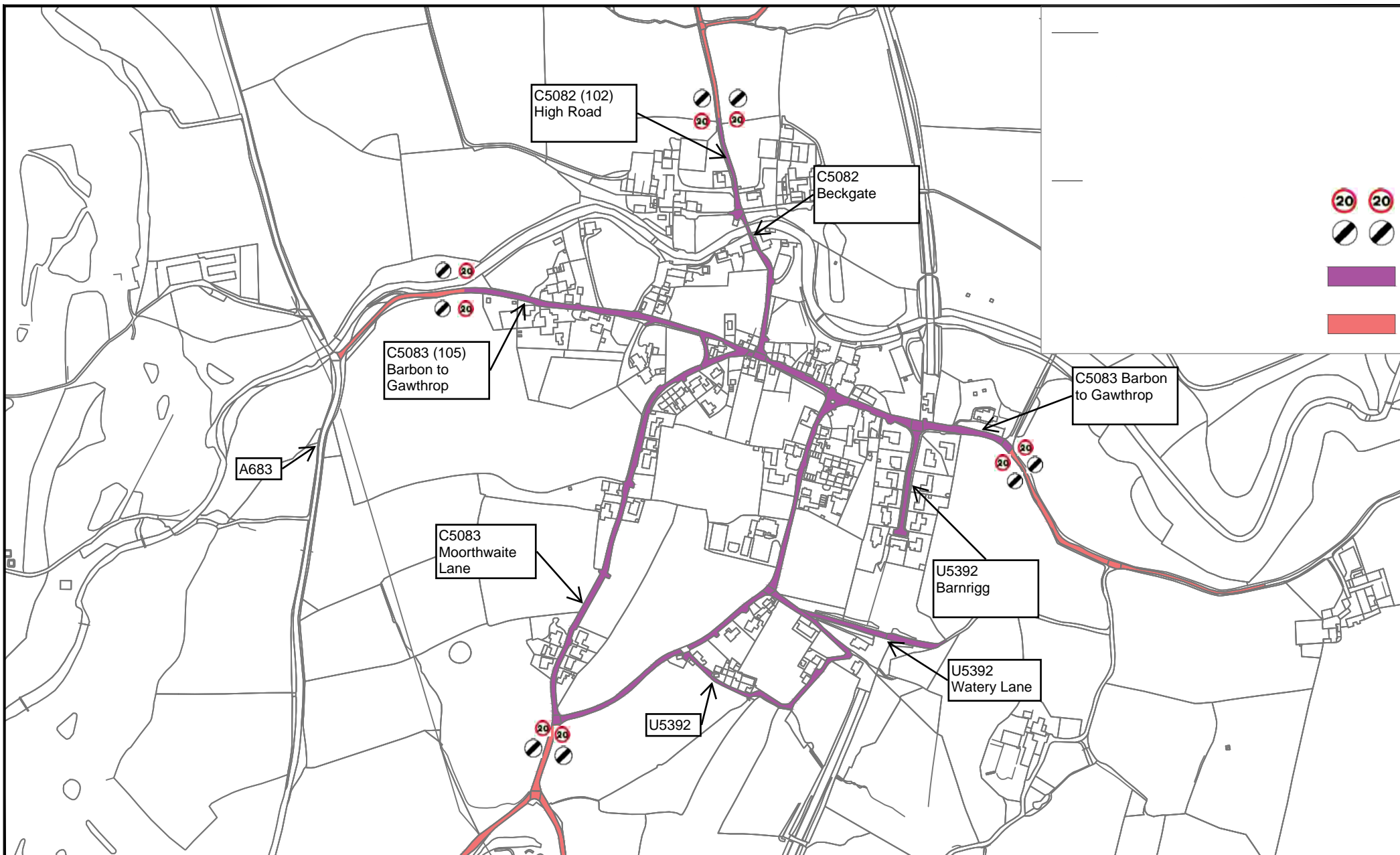
PARISH	TOWN / ROAD	EXTENTS
Lower Allithwaite		
	Cartmel	
	C5040 Croftside	From a point 80m south of its junction with U5178 Greenbank Lane, extending in a northerly direction to its junction with U5174
	C5041 (north side of village)	From a point 172m north of its junction with U5175 Priest Lane to a point 352m north of the same junction - a total distance of 180m
	C5042 Haggs Lane	From a point 308m east of its junction with U5175 Town End Meadow to a point 433m east of the same junction - a total distance of 125m
	C5041 (south side of village)	From a point 235m south of its junction with C5040 to a point 144m south-west of its junction with U5164 - a total distance of 256m
Egton with Newland, Mansriggs and Osmotherly Parish		
	Greenodd and Penny Bridge	
	C5022	From a point 139m south of its junction with U5111 High Garth, extending in a southerly direction for a distance of 181m
Satterthwaite		
	Satterthwaite	

C5022 (south side
of village)

From a point 182m south of its junction with U5055,
extending in a southerly direction for 145m

C5022 (north side
of village)

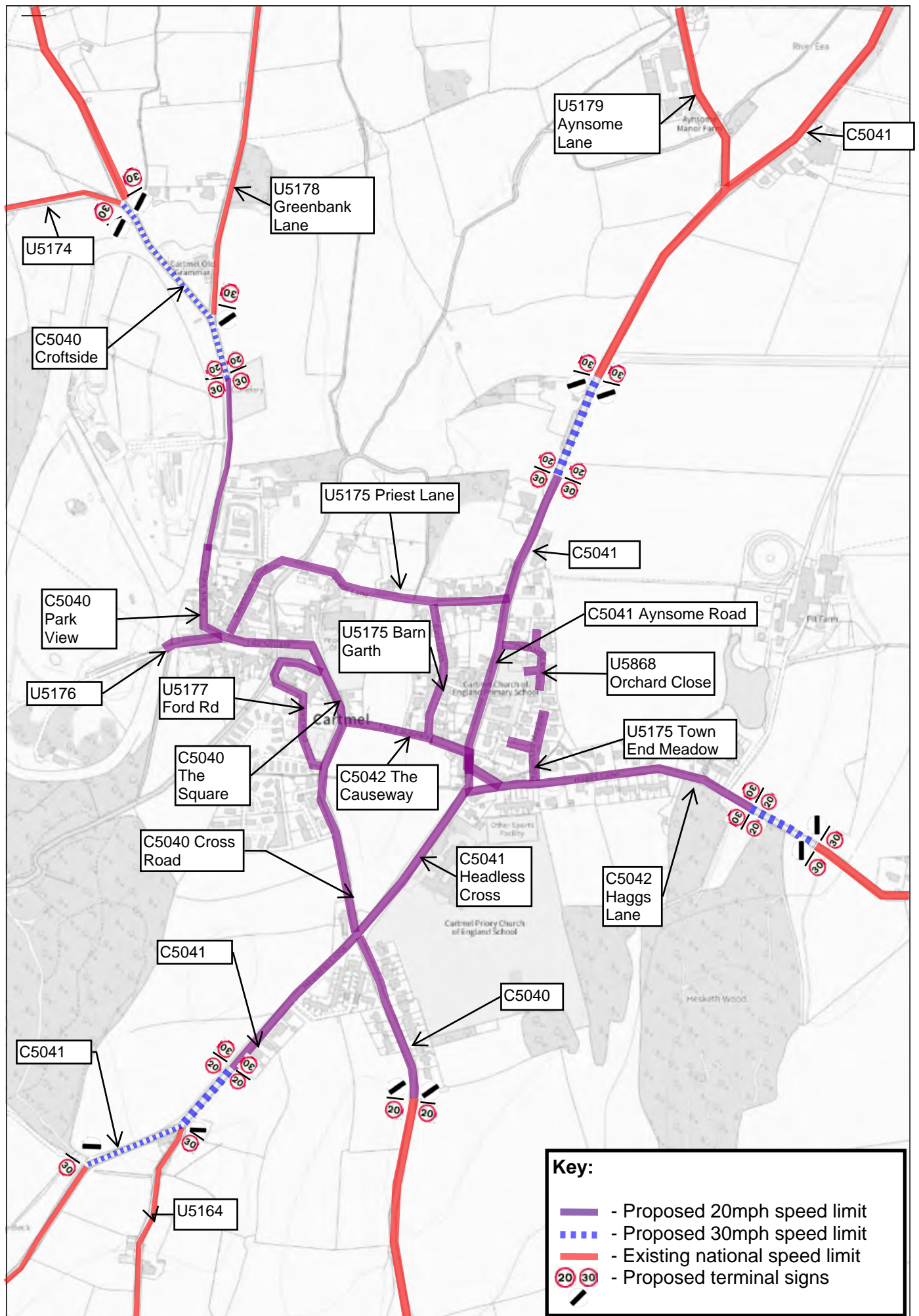
From a point 227m north of its junction with U5054,
extending in a northerly direction for 146m



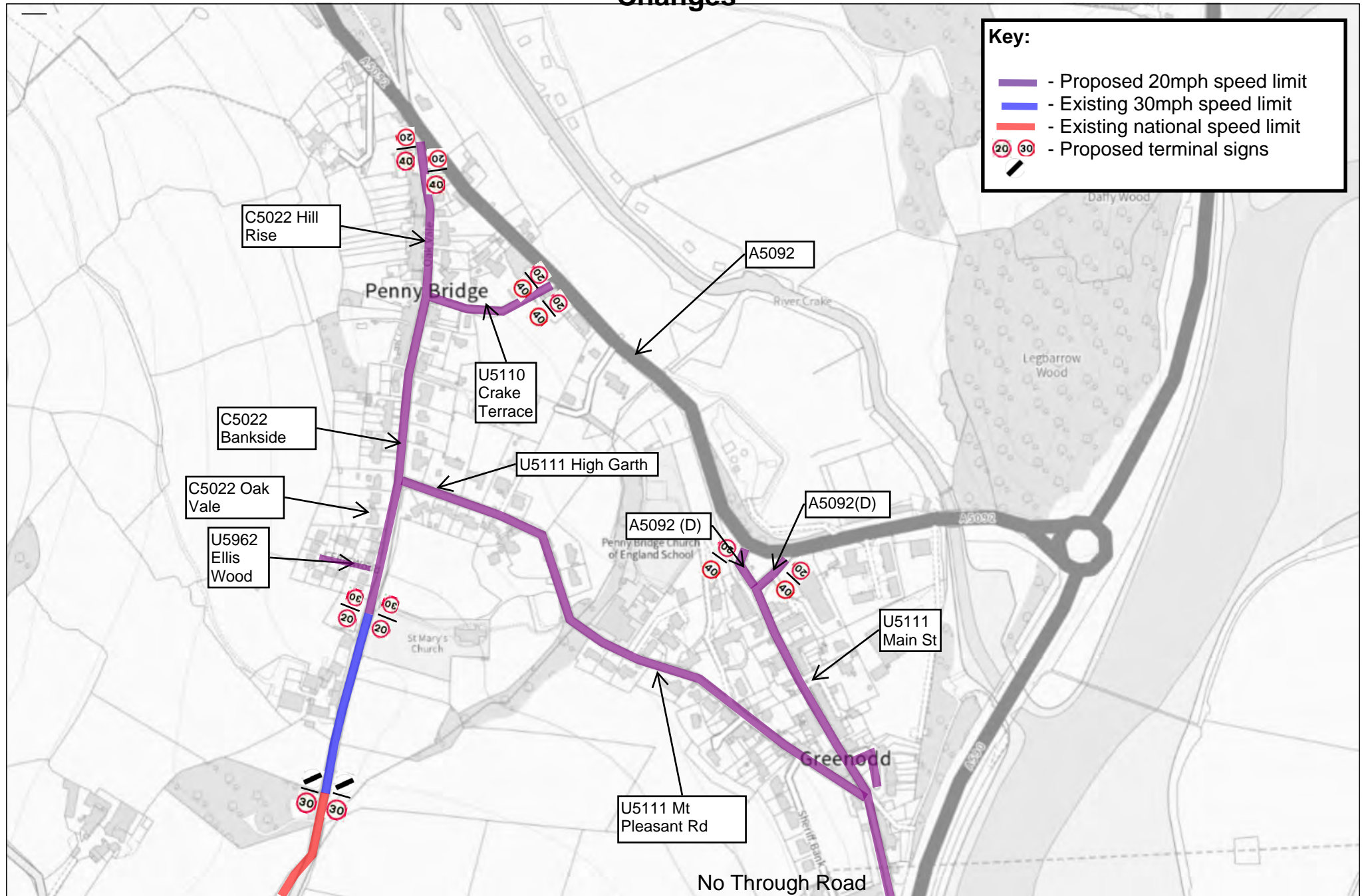
Westmorland
& Furness
Council



Cartmel Speed Limit Proposals

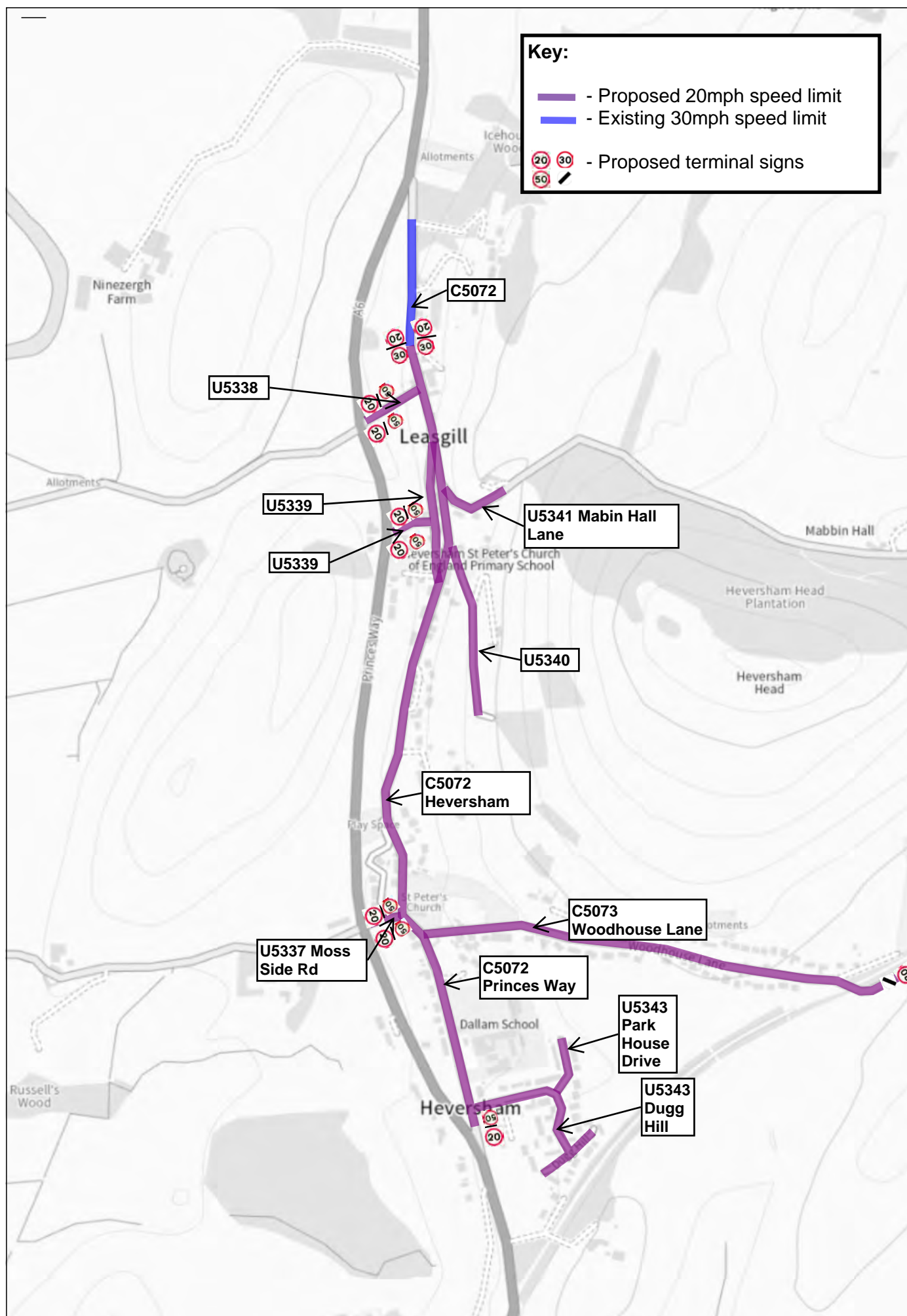


Greenodd & Penny Bridge Proposed Speed Limit Changes

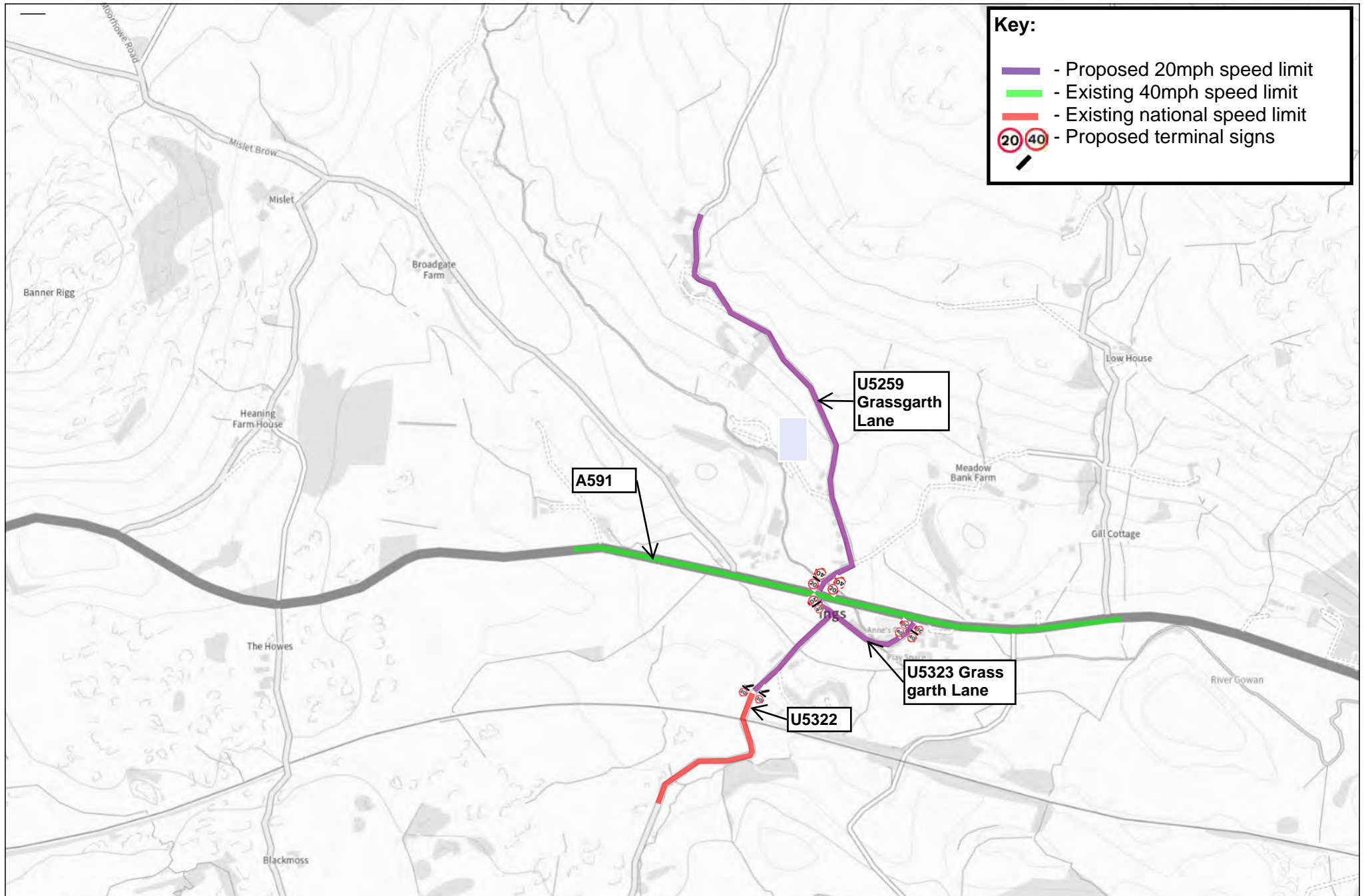




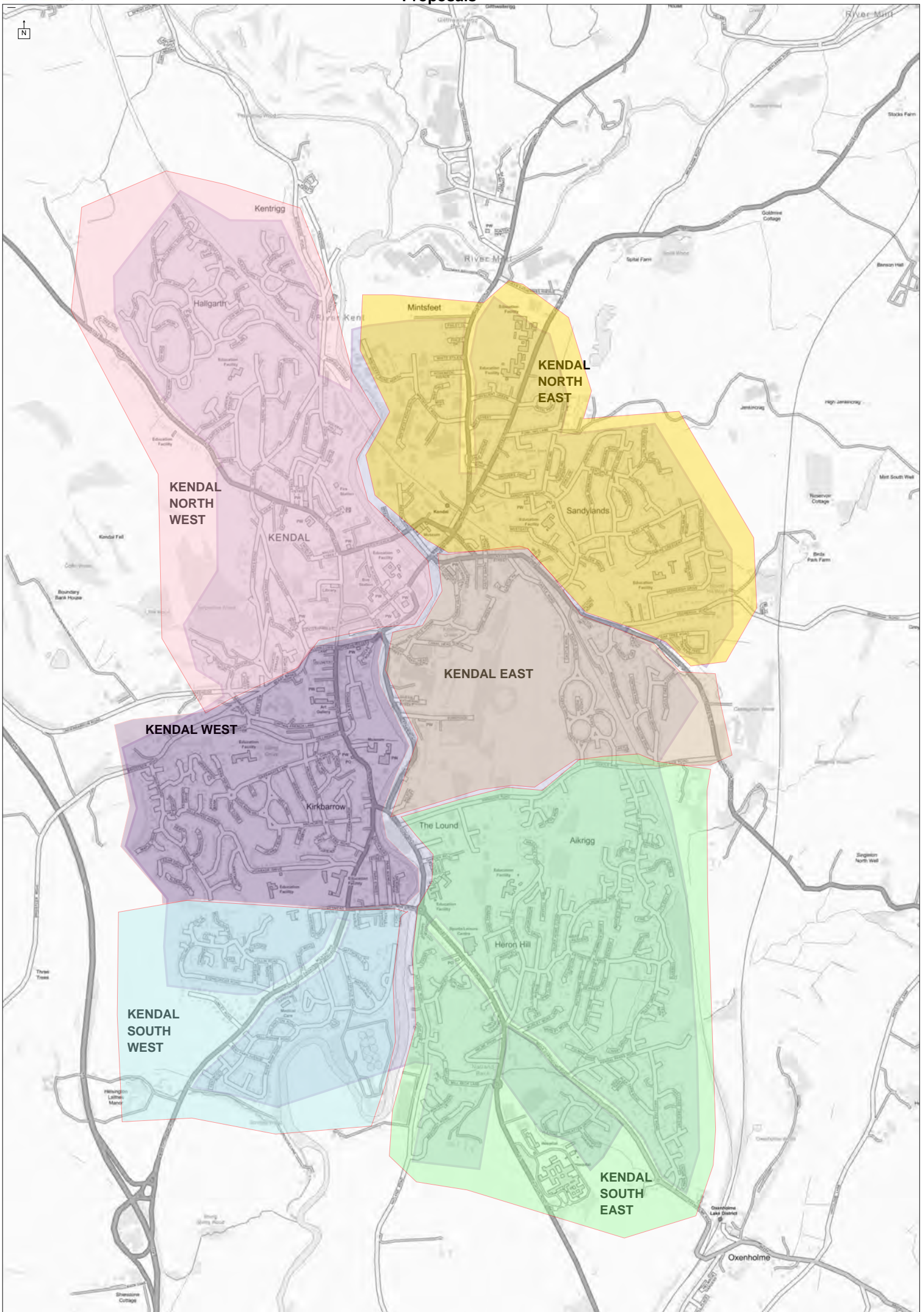
Heversham Proposed Speed Limit Changes

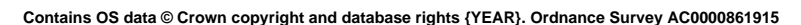


Ings Proposed Speed Limit Changes

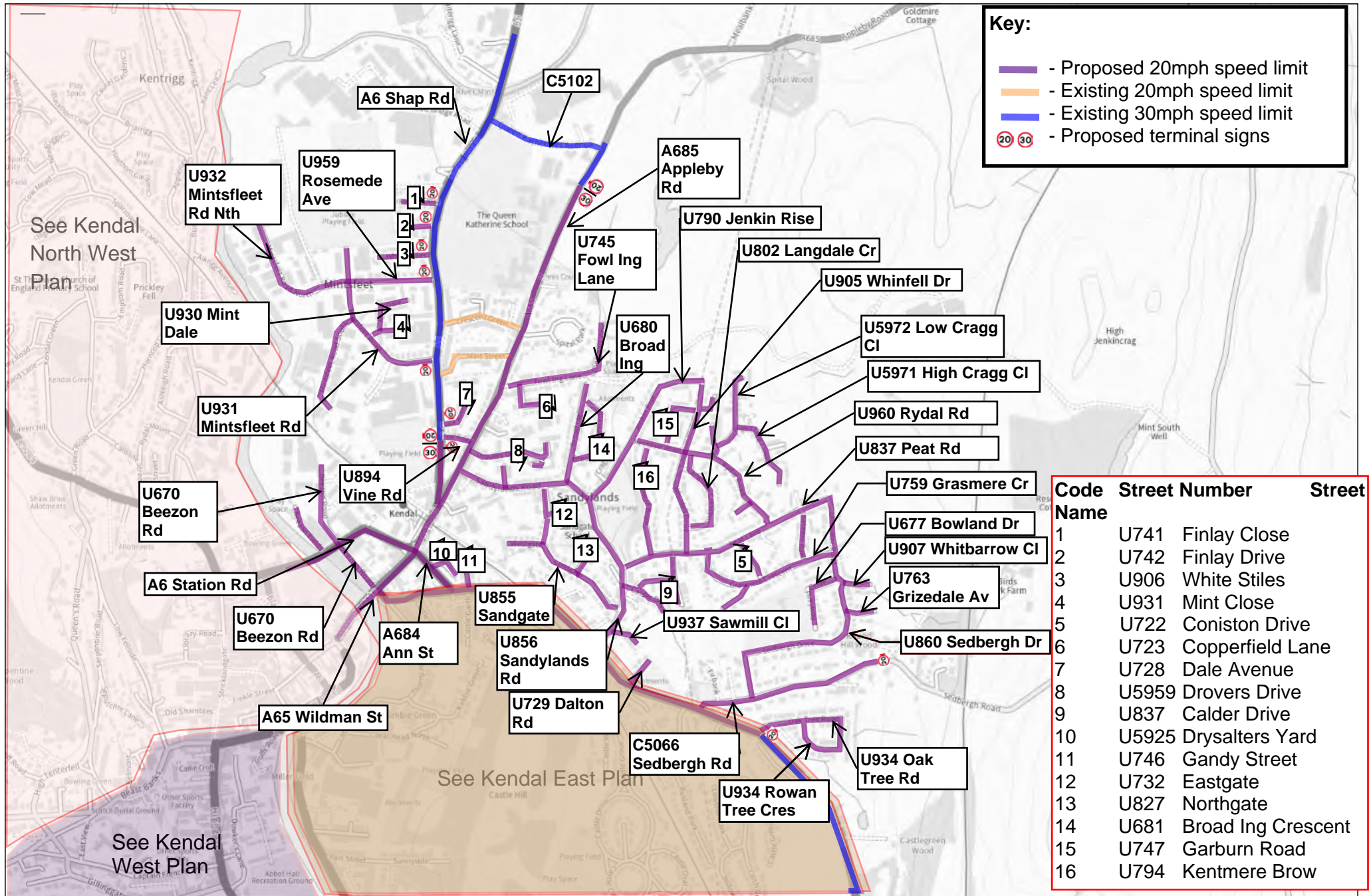


Kendal 20mph Speed Limit Proposals

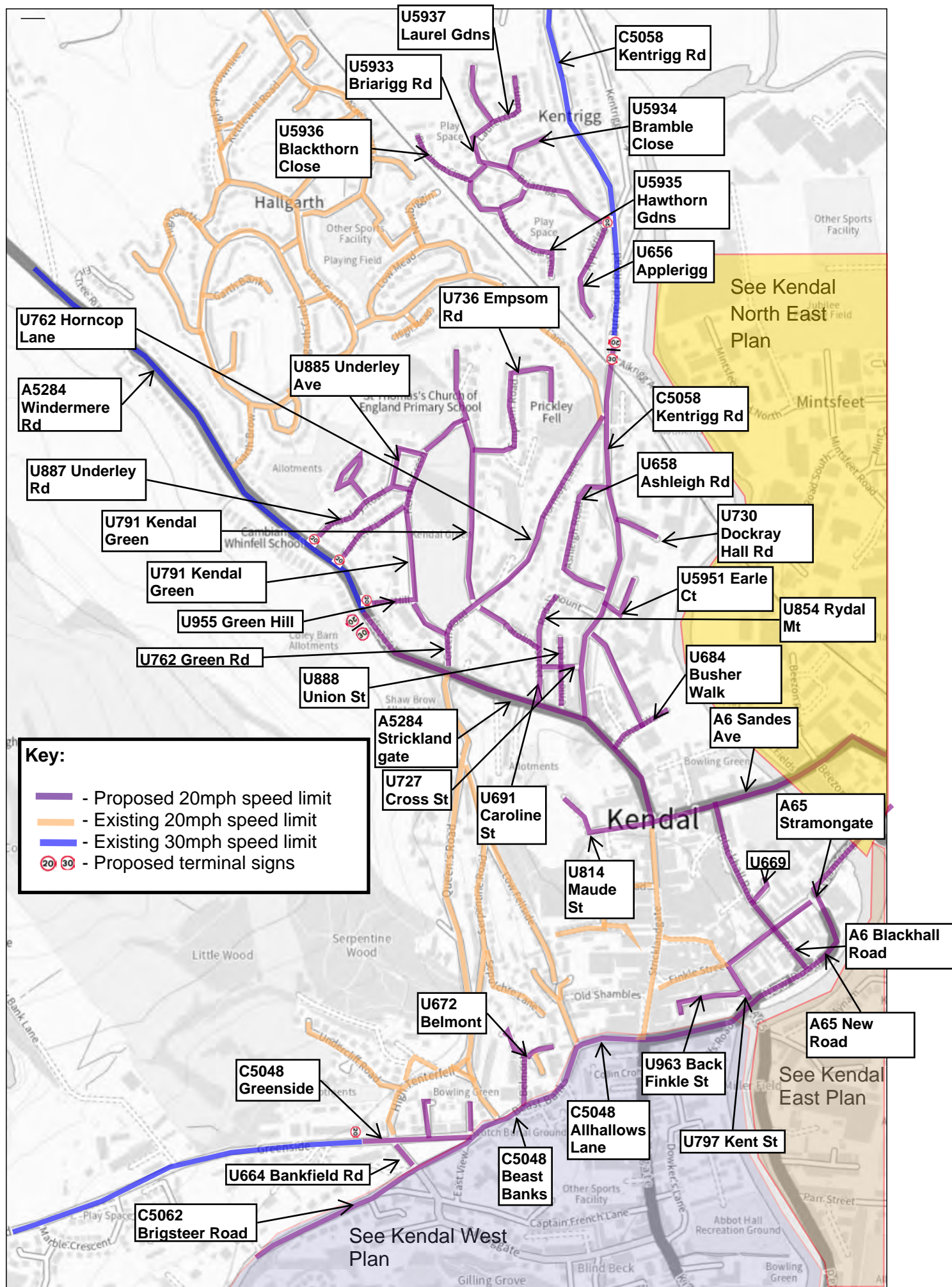




Kendal North East



Kendal North West



Kendal South East

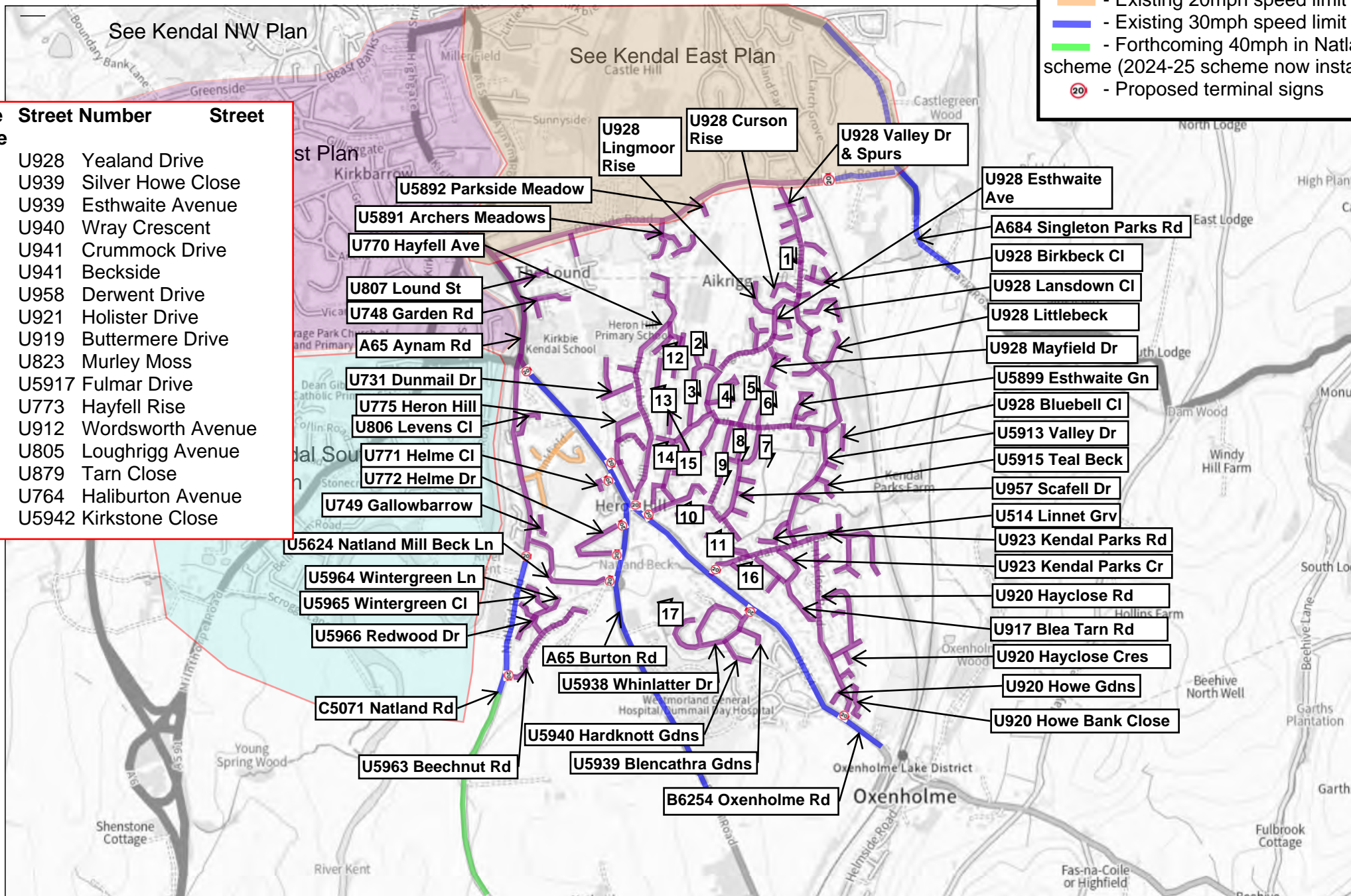
Key:

- - Proposed 20mph speed limit
- - Existing 20mph speed limit
- - Existing 30mph speed limit
- - Forthcoming 40mph in Natland scheme (2024-25 scheme now installed)
- 20 - Proposed terminal signs

See Kendal NW Plan

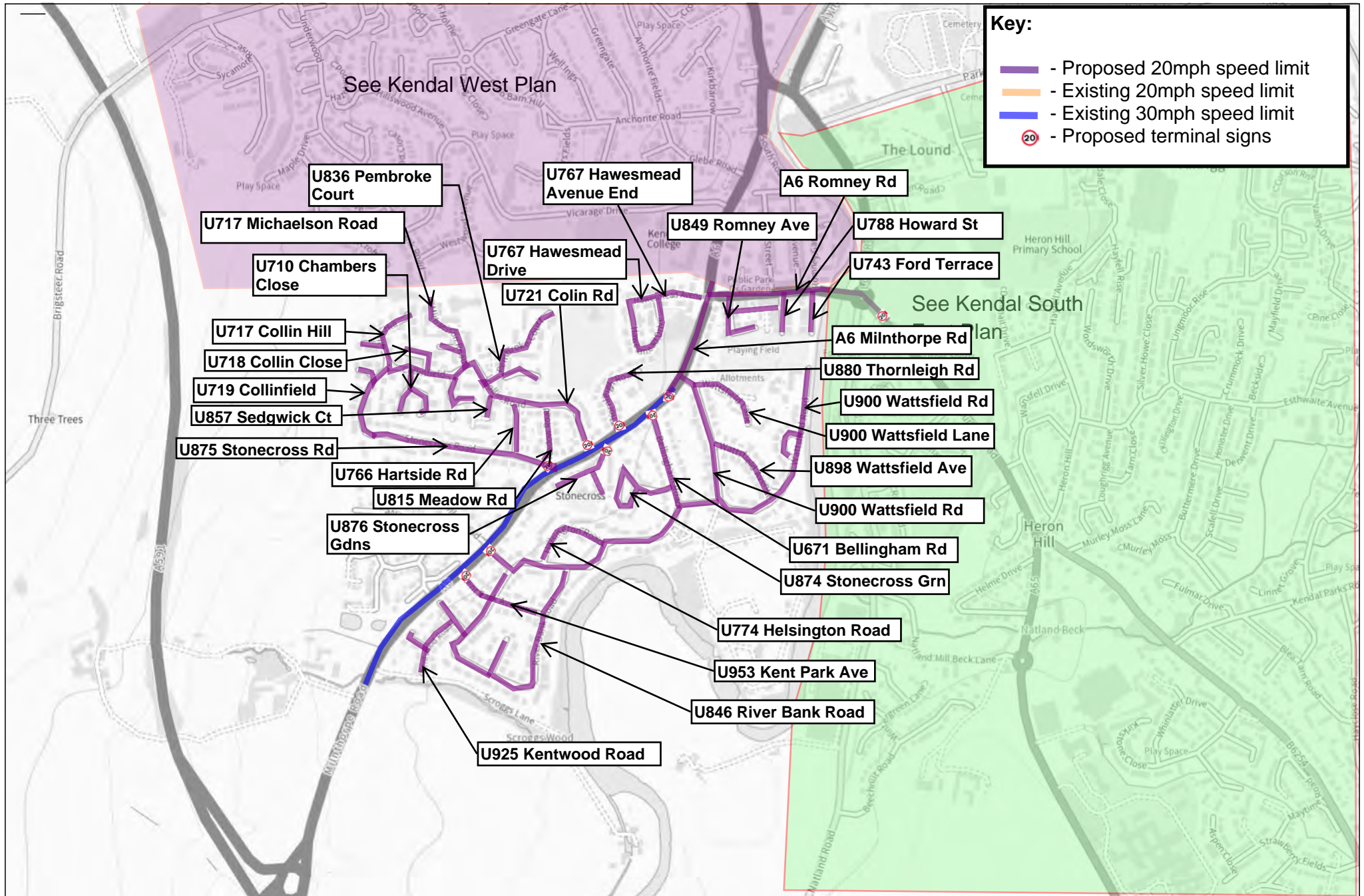
See Kendal East Plan

Code	Street Number	Street Name
1	U928	Yealand Drive
2	U939	Silver Howe Close
3	U939	Esthwaite Avenue
4	U940	Wray Crescent
5	U941	Crummock Drive
6	U941	Beckside
7	U958	Derwent Drive
8	U921	Holister Drive
9	U919	Buttermere Drive
10	U823	Murley Moss
11	U5917	Fulmar Drive
12	U773	Hayfell Rise
13	U912	Wordsworth Avenue
14	U805	Loughrigg Avenue
15	U879	Tarn Close
16	U764	Haliburton Avenue
17	U5942	Kirkstone Close



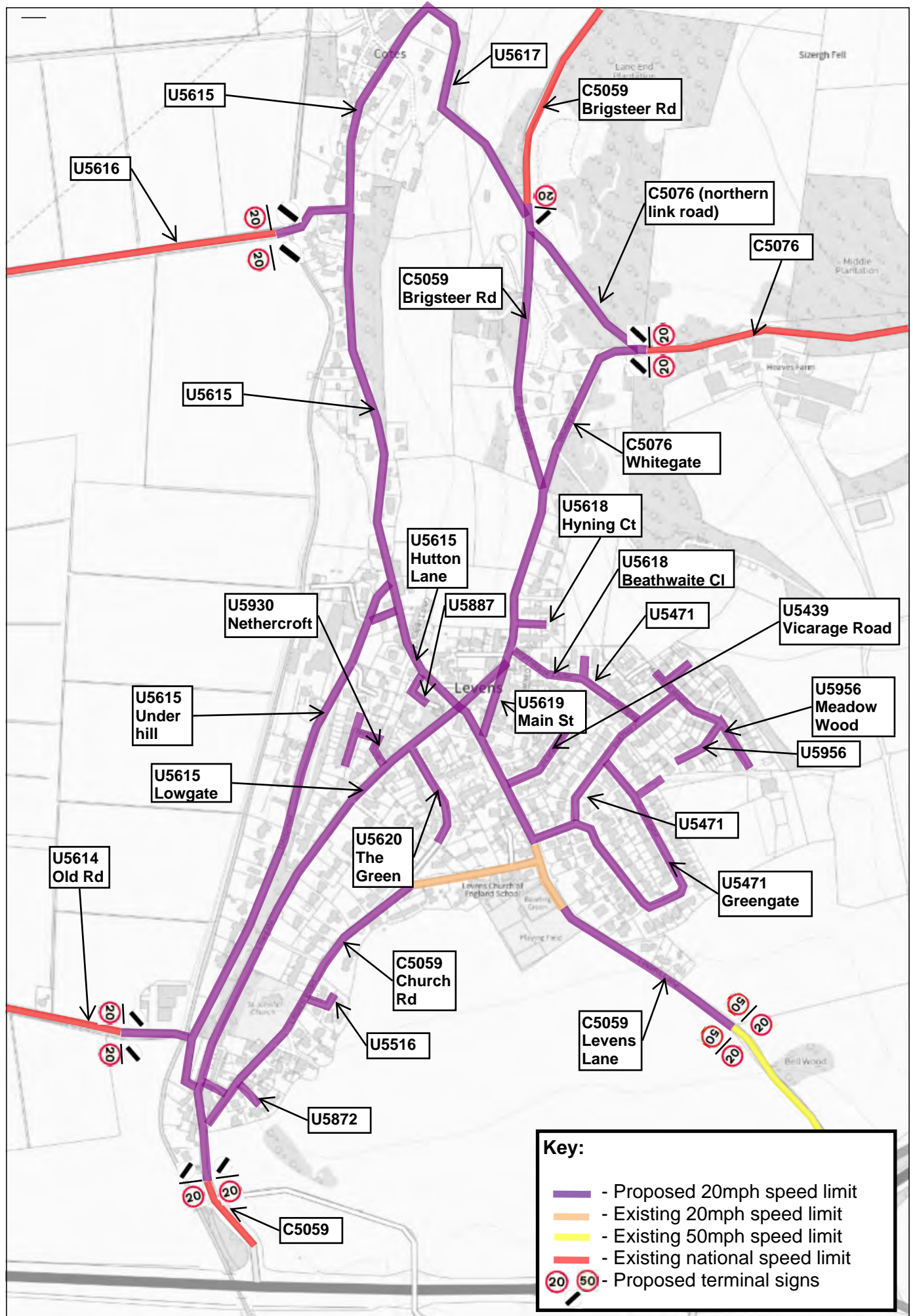


Kendal South West





Levens Proposed Speed Limit Changes



Milnthorpe Proposed Speed Limit Changes





Satterthwaite Proposed Speed Limit Changes

