

Commons Act 2006 – Section 8

NOTICE OF APPLICATION FOR THE APPORTIONMENT OF A RIGHT OF COMMON

Notice is hereby given that an application was made by **Michael John Armstrong** and **Mark David Armstrong** (“the Applicants”) to Westmorland and Furness Council, as Commons Registration Authority, under Section 8 of the Commons Act 2006 and in accordance with the Commons Registration (England) Regulations 2014.

The application relates to entry number 26 of common land register unit CL127 Kirkland Fell and entry number 21 of common land register unit CL323 Blencarn Fell.

A summary of the effect of the application is as follows:

The right to graze 40 fell sheep, 16 hogs, 33 inside sheep, 16 cows with calves, 6 horses on Blencarn Fell comprising the whole of the land in register unit CL323 and over the land south of ABCD in CL127 as attached to land formerly part of Blencarn Hall Farm consisting of O.S. parcel numbers pt104, 102, 105, 113 and 112 (Edition of 1900) (“the Right”).

Pursuant to the division of the land to which the Right is attached, the Applicants seek by this application to register apportionment of the Right appropriate to the parts of land transferred and now in their ownership.

If the application is granted, in whole or in part, the registration authority will give effect to the determination by making the following amendment to the commons register:

1. Entry number 26 of CL127 will be deleted and reference made to the new corresponding entry.
2. Entry number 21 of CL323 will be deleted and reference made to the new corresponding entry.
3. Addition of a supplemental map.
4. The following entries will be made to the rights section of the commons register to show the proportionate apportionment of the Right to the Applicants:

The right to graze 40 fell sheep, 16 hogs, 33 inside sheep, 16 cows with calves, 6 horses on Blencarn Fell comprising the whole of the land in register unit CL323 and over the land south of ABCD in CL127 is attached to land formerly part of Blencarn Hall Farm consisting of O.S. parcel numbers pt104, 102, 105, 113 and 112 (Edition of 1900) as shown coloured yellow on the proposed supplemental map.



Working for Cumberland Council and
Westmorland & Furness Council

Any person wishing to make representations:

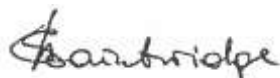
- must quote the Application No. **CA3/62**
- must state the name and postal address of the person making them, and the nature of that person's interest (if any) in any land affected by the application and may include an e-mail address;
- must be signed by the person making them;
- must state the grounds on which they are made; and
- must be sent to: The Commons Registration Service, Lady Gillford's House, Petteril Bank Road, Carlisle, Cumbria, CA1 3AJ or email: commons.registration.WAF@cumbria.gov.uk

Any representations made will not be treated as confidential, to determine the application it will be necessary for the commons registration authority to disclose information received to others, which will include the Applicants and may include other local authorities, Government Departments, public bodies, other organisations and members of the public (Data Protection Act 1998). Representations may also be disclosed upon receipt of a request for information under the Environmental Information Regulations 2004 or the Freedom of information Act 2000.

The period for making representations expires at 5pm on **8 June 2026**.

Documents relating to the application are not available online although they can be provided on request. Requests should be sent directly to the Commons Registration Service using the contact details above.

The notice and accompanying plan (if any) can be viewed online by accessing Cumberland Council's website [Commons registration notices | Westmorland and Furness Council](#)

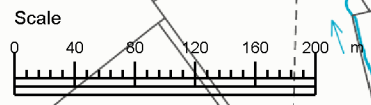
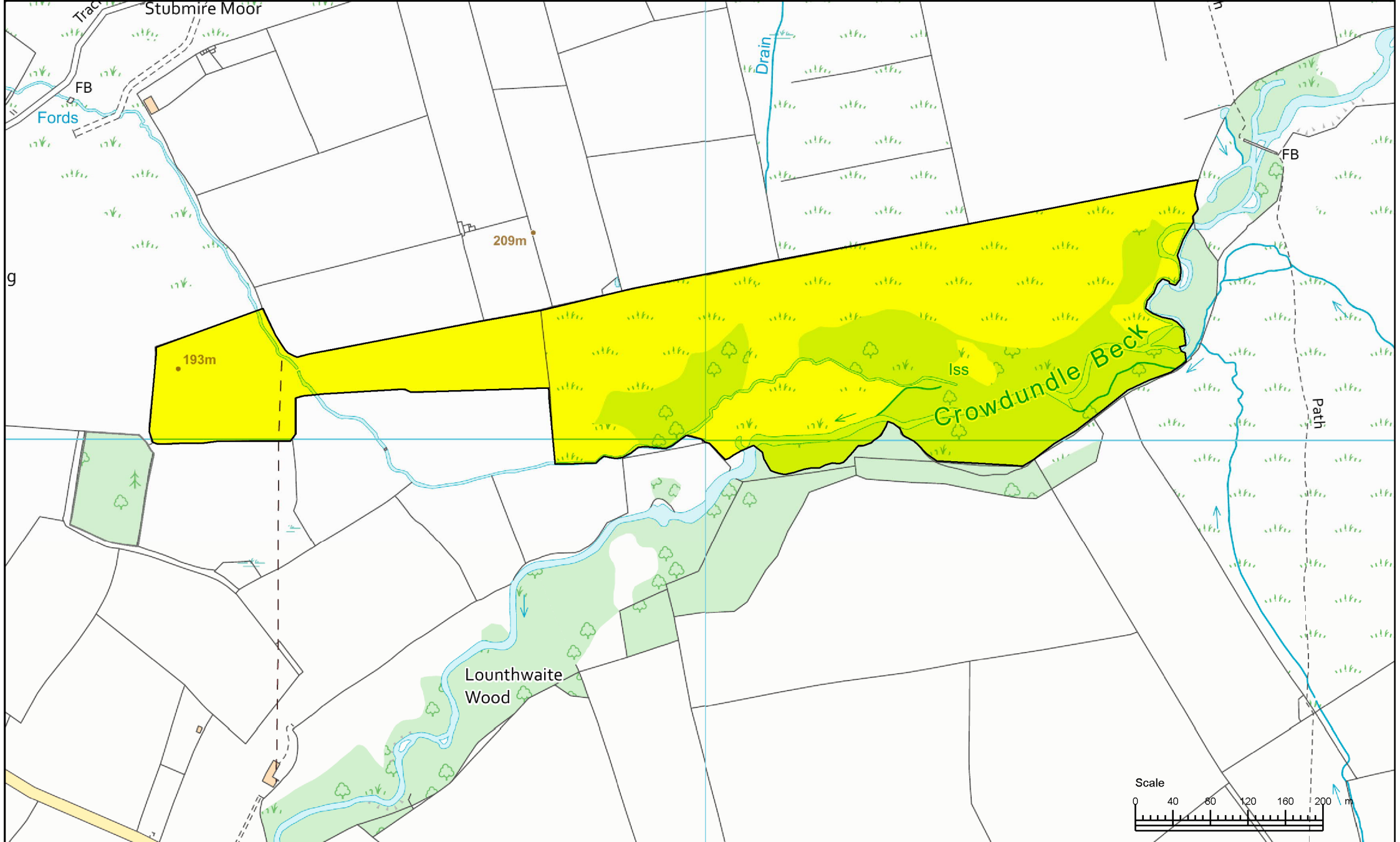


Signed: Dated: 28 April 2026

Svetlana Bainbridge, Commons Registration Officer

CA3/62 Proposed Supplemental Map

Commons Registration Service



Notes: 365022 531065 NY6531 SW