




AECOM

PROJECT
Westmorland Level 1
Strategic Flood Risk
Assessment

CLIENT
 **Westmorland
& Furness
Council**

CONSULTANT
AECOM Limited
100 Embankment, Cathedral Approach
Manchester, M3 7FB
www.aecom.com

LEGEND

-  Westmorland and Furness District Boundary (inc. National Parks)
-  Westmorland and Furness Local Authority Planning Area
-  National Parks

NOTES
Esri, Ordnance Survey, NASA, NGA, USGS, Esri UK, Esri, TomTom, Garmin, FAO, METI/NASA, USGS

ISSUE PURPOSE
FINAL

PROJECT NUMBER
60734993

FIGURE TITLE
Location Map

MAP NUMBER
Map 001

This drawing has been prepared for the use of AECOM's client. It may not be used, modified, reproduced or relied upon by third parties, except as signed by AECOM or as required by law. AECOM accepts no responsibility, and denies any liability whatsoever, to any party that uses or relies on this drawing without AECOM's express written consent. Do not scale this document. All measurements must be obtained from the stated dimensions.