






AECOM

PROJECT
Westmorland Level 1
Strategic Flood Risk
Assessment

CLIENT
 **Westmorland & Furness Council**

CONSULTANT
AECOM Limited
100 Embankment, Cathedral Approach
Manchester, M3 7FB
www.aecom.com

LEGEND

-  Westmorland and Furness Local Authority Planning Area
-  1% AEP Rivers/ 0.5% AEP Sea
-  1% AEP Rivers/ 0.5% AEP Sea + CC
-  0.1% AEP Rivers and Sea
-  0.1% AEP Rivers and Sea + CC

NOTES
Esri, Intermap, NASA, NGA, USGS, Sources: Esri, TomTom, Garmin, FAO, NOAA, USGS, © OpenStreetMap contributors, and the GIS User Community, Esri, USGS

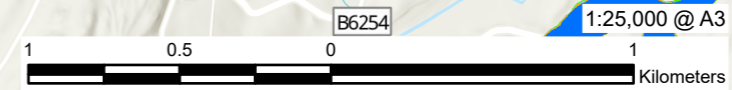
© Environment Agency copyright and/or database right 2025. All rights reserved.

ISSUE PURPOSE
FINAL

PROJECT NUMBER
60734993

FIGURE TITLE
Kendal - NaFRA2 Risk of Flooding from Rivers and Sea - Defended

MAP NUMBER
Map 008e



This drawing has been prepared for the use of AECOM's client. It may not be used, modified, reproduced or relied upon by third parties, except as agreed by AECOM or as required by law. AECOM accepts no responsibility, and denies any liability whatsoever, to any party that uses or relies on this drawing without AECOM's express written consent. Do not scale this document. All measurements must be obtained from the stated dimensions.