








**LEGEND**

-  Westmorland and Furness Local Authority Planning Area
- Risk of Flooding from Surface Water**
-  High Risk (3.33% AEP)
-  Medium Risk (1% AEP)
-  Low Risk (0.1% AEP)
- Risk of Flooding from Surface Water + Climate Change**
-  High Risk (3.33% AEP + CC)
-  Medium Risk (1% AEP + CC)
-  Low Risk (0.1% AEP + CC)

**NOTES**  
 Esri, Intermap, NASA, NGA, USGS, Sources: Esri, TomTom, Garmin, FAO, NOAA, USGS, © OpenStreetMap contributors, and the GIS User Community

Surface Water - © Environment Agency copyright and/or database right 2025. All rights reserved. Downloaded 07/04/2025.

**ISSUE PURPOSE**  
 FINAL

**PROJECT NUMBER**  
 60734993

**FIGURE TITLE**  
 Penrith - Risk of Flooding from Surface Water

**MAP NUMBER**  
 Map 010c

This drawing has been prepared for the use of AECOM's client. It may not be used, modified, reproduced or relied upon by third parties, except as signed by AECOM or as required by law. AECOM accepts no responsibility, and denies any liability whatsoever, for any party's reliance on or use of this drawing without AECOM's express written consent. Do not scale. All measurements must be obtained from the stated dimensions.