





AECOM

PROJECT
Westmorland Level 1
Strategic Flood Risk
Assessment

CLIENT
 Westmorland
& Furness
Council

CONSULTANT
AECOM Limited
100 Embankment, Cathedral Approach
Manchester, M3 7FB
www.aecom.com

LEGEND

-  Westmorland and Furness Local Authority Planning Area - South
-  Main Rivers
-  Flood Warning Areas
-  Flood Alert Areas

NOTES

Esri, Intermap, NASA, NGA, USGS, Sources: Esri, TomTom, Garmin, FAO, NOAA, USGS, © OpenStreetMap contributors, and the GIS User Community, Esri, USGS

© Environment Agency copyright and/or database right 2025. All rights reserved.

ISSUE PURPOSE
FINAL

PROJECT NUMBER
60734993

FIGURE TITLE
South - Environment Agency
Flood Alert and Flood Warning
Areas

MAP NUMBER
Map 016b

This drawing has been prepared for the use of AECOM's client. It may not be used, modified, reproduced or relied upon by third parties, except as signed by AECOM or as required by law. AECOM accepts no responsibility, and denies any liability whatsoever, for any errors or omissions in this drawing or for any consequences arising therefrom. All measurements must be obtained from the stated dimensions.

See Map A for the northern extent of the Westmorland and Furness planning boundary.

1:150,000 @ A3