

Notice

Designation of Sockbridge and Tirril Neighbourhood Planning Area Decision Report

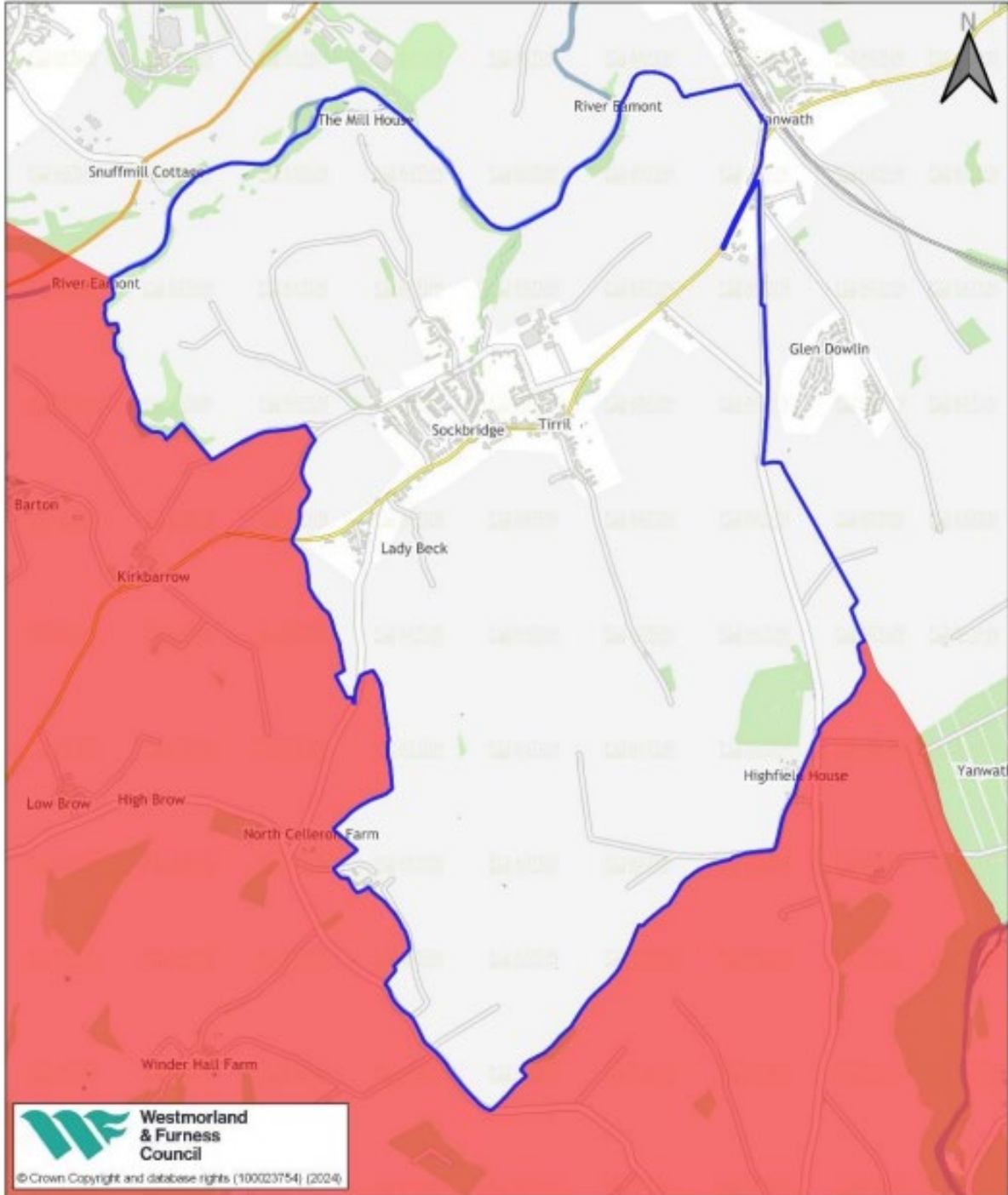
1. Westmorland and Furness Council under section 61G of the Town and Country Planning Act 1990 hereby designate the whole of the area of 'Sockbridge and Tirril Parish Council' as a Neighbourhood Area (for the purposes of section 61G(1) of the Town and Country Planning Act 1990 as amended), as it is satisfied that the Parish Council area is appropriate to be designated as a Neighbourhood Area.
2. **Name of Neighbourhood Area:** Sockbridge and Tirril
3. **Map of Neighbourhood Area:** (below)
4. **Relevant body:** Sockbridge and Tirril Parish Council

Date published on: 12 June 2025





Gareth Candlin
Assistant Director of Inclusive and Green Growth
Thriving Places, Westmorland and Furness Council

Sockbridge and Tirril Parish



Key

-  Parish Boundary
-  Lake District National Park area

Location: Sockbridge and Tirril Parish
Scale: 1:12,000@A3
Date: 3 April 2024
Ref: LB/AD